












## WINDY RIDGE CONSERVATION AREA

### Legend

-  Parking
-  Lookout
-  Picnic Site
-  Picnic Shelter
-  Washrooms
-  Road
-  Contour
-  Waterbody
-  Wetland
-  Conservation Area Boundary
-  Trail 1.5km



Produced by Kawartha Region Conservation Authority,  
April 2010. Data supplied under license by members  
of the Ontario Geospatial Data Exchange.

